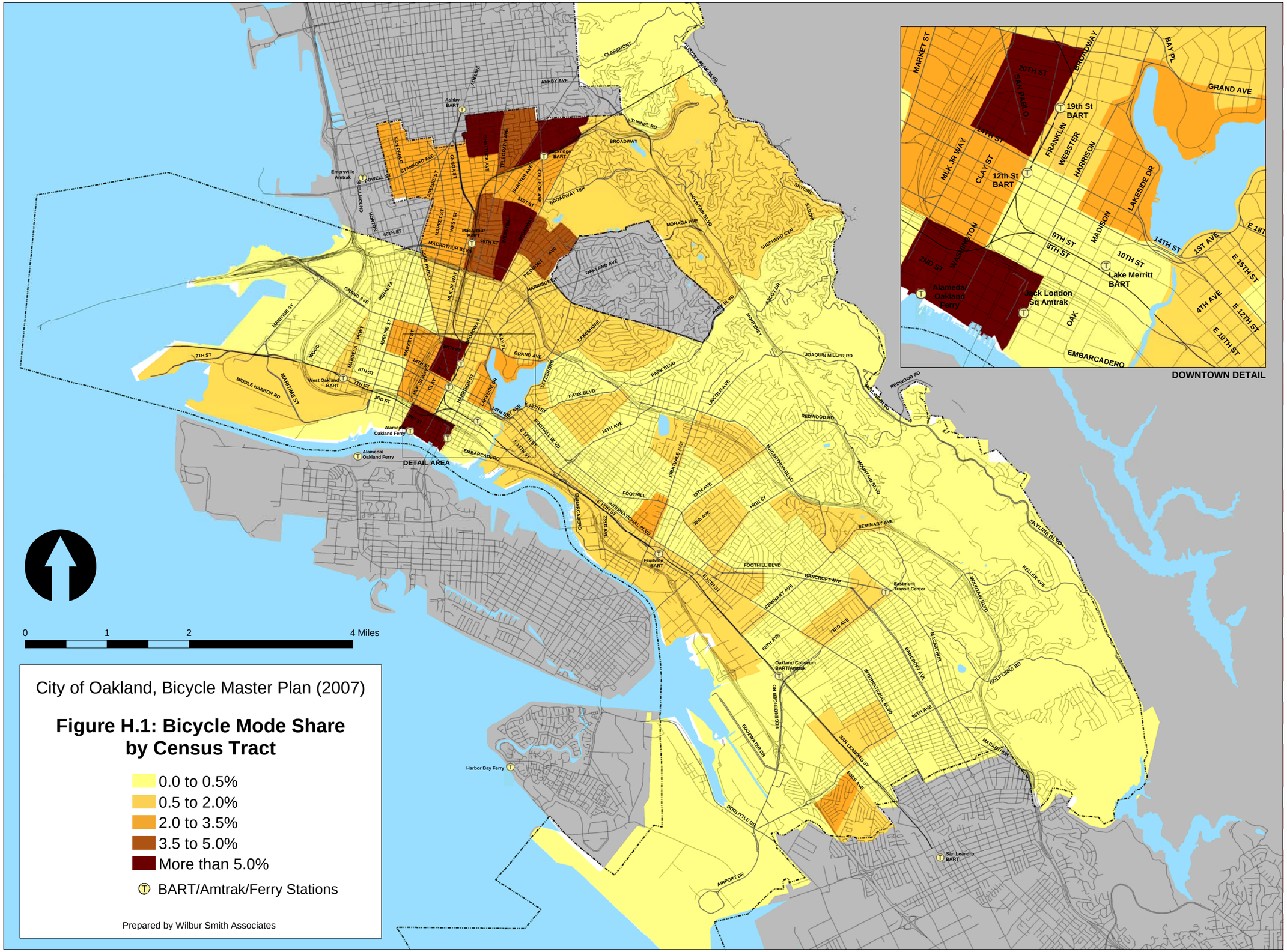
City of Oakland, Bicycle Master Plan (2007)
Figure H.1: Bicycle Mode Share by Census Tract
0.0 to 0.5%
0.5 to 2.0%
2.0 to 3.5%
3.5 to 5.0%
More than 5.0%
BART/Amtrak/Ferry Stations
Prepared by Wilbur Smith Associates
0
1
2
4 Miles
DETAIL AREA
DOWNTOWN DETAIL
Ashby BART
Emeryville Amtrak
Pleasant BART
MacArthur BART
West Oakland BART
Alameda/ Oakland Ferry
Fruitvale BART
Oakland Coliseum BART/Amtrak
Eastmont Transit Center
Harbor Bay Ferry
San Leandro BART
19th St BART
12th St BART
Lake Merritt BART
Jack London Sq Amtrak
MARKET ST
BROADWAY
BAY PL
GRAND AVE
20TH ST
SAN PABLO
14TH ST
FRANKLIN
WEBSTER
HARRISON
MLK JR WAY
CLAY ST
LAKESIDE DR
MADISON
WASHINGTON
9TH ST
8TH ST
10TH ST
14TH ST
1ST AVE
E 18T
E 15TH ST
4TH AVE
E 12TH ST
E 10TH ST
2ND ST
OAK
EMBARCADERO
CLAREMONT
ASHBY AVE
TUNNEL RD
SKYLINE
SARGENT
MORAGA AVE
SHEPHERD CYN
OAKLAND AVE
PARK BLVD
MONTEREY
JOAQUIN MILLER RD
REDWOOD RD
MOUNTAIN BLVD
SKYLINE BLVD
KELLER AVE
MACARTHUR BLVD
FOOTHILL BLVD
SEMINARY AVE
BANCROFT AVE
INTERNATIONAL BLVD
SAN LEANDRO ST
HEGENBERGER RD
EDGEWATER DR
DOOLITTLE DR
AIRPORT DR
GOLF LINKS RD
MACARTHUR
ERES AVE
66TH AVE
73RD AVE
35TH AVE
38th AVE
HIGH ST
14TH AVE
FRUITVALE AVE
LINCOLN AVE
PERALTA
MANDELA PKWY
ADELINE ST
WOOD
MIDDLE HARBOR RD
MARITIME ST
7TH ST
8TH ST
11TH ST
3RD ST
2ND ST
14TH ST
19TH ST
E 18TH ST
E 12TH ST
E 10TH ST
E 8TH ST
FOOTHILL
INTERNATIONAL BLVD
23RD AVE
SHATTUCK AVE
TELEGRAPH AVE
COLLEGE AVE
BROADWAY TER
PIEDMONT AVE
HARRISON ST
LAKESHORE
LAKESIDE DR
SAN PABLO
STANFORD AVE
GENOA ST
BAY PL
SHELLMOUND
HORTON
40TH ST
MACARTHUR BLVD
SAN PABLO
MLK JR WAY
BROADWAY
CLAY
HARRISON ST
LAKESIDE DR
LAKESHORE
PARK BLVD
LINCOLN AVE
REDWOOD RD
MACARTHUR BLVD
MOUNTAIN BLVD
SEMINARY AVE
SKYLINE BLVD
KELLER AVE
FOOTHILL BLVD
BANCROFT AVE
INTERNATIONAL BLVD
66TH AVE
SAN LEANDRO ST
ERES AVE
MACARTHUR
GOLF LINKS RD
HEGENBERGER RD
EDGEWATER DR
DOOLITTLE DR
AIRPORT DR
EMBARCADERO
E 12TH ST
E 10TH ST
E 8TH ST
23RD AVE
FRUITVALE AVE
35TH AVE
38th AVE
HIGH ST
14TH AVE
LINCOLN AVE
PARK BLVD
JOAQUIN MILLER RD
MONTEREY
PARK BLVD
OAKLAND AVE
SHEPHERD CYN
SARGENT
SKYLINE
MORAGA AVE
MOUNTAIN BLVD
BROADWAY TER
COLLEGE AVE
SHATTUCK AVE
TELEGRAPH AVE
BAY PL
ADELINE
CLAREMONT
ASHBY AVE
TUNNEL RD
FRUITVALE AVE
MARITIME ST
WOOD
MIDDLE HARBOR RD
PERALTA
MANDELA PKWY
ADELINE ST
MARKET ST
WEST ST
MLK JR WAY
BROADWAY
GRAND AVE
SAN PABLO
STANFORD AVE
GENOA ST
SHELLMOUND
HORTON
40TH ST
MACARTHUR BLVD
SAN PABLO
MARKET ST
WEBSTER
BROADWAY
PIEDMONT AVE
HARRISON ST
OAKLAND AVE
PARK BLVD
MONTEREY
JOAQUIN MILLER RD
REDWOOD RD
MOUNTAIN BLVD
SKYLINE BLVD
KELLER AVE
MACARTHUR BLVD
FOOTHILL BLVD
SEMINARY AVE

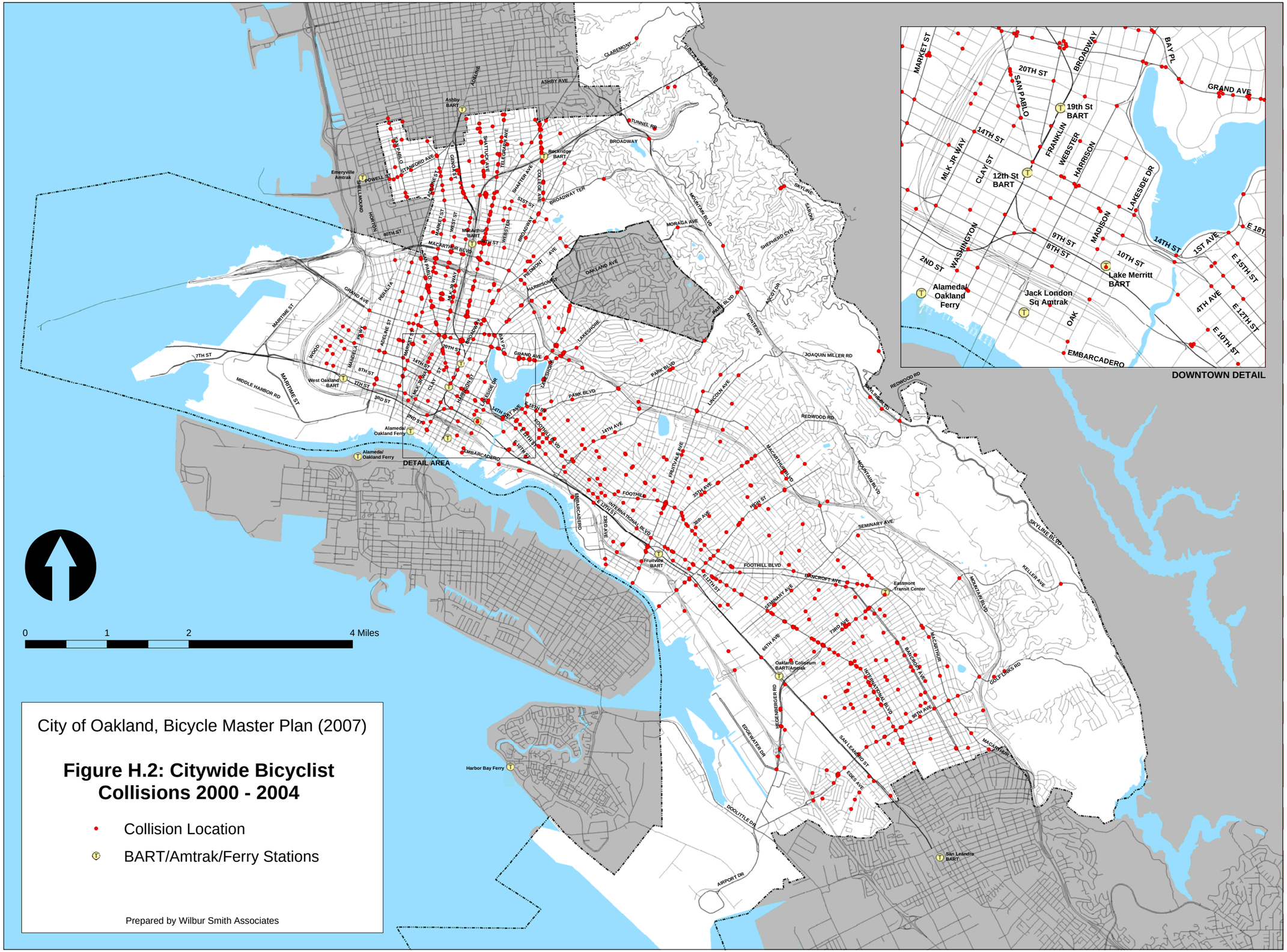
City of Oakland, Bicycle Master Plan (2007)
Figure H.2: Citywide Bicyclist Collisions 2000 - 2004
Collision Location
BART/Amtrak/Ferry Stations
Prepared by Wilbur Smith Associates
0
1
2
4 Miles
DETAIL AREA
DOWNTOWN DETAIL
Ashby BART
Emeryville Amtrak
Rockridge BART
MacArthur BART
West Oakland BART
Alameda/ Oakland Ferry
Fruitvale BART
Eastmont Transit Center
Oakland Coliseum BART/Amtrak
Harbor Bay Ferry
San Leandro BART
19th St BART
12th St BART
Lake Merritt BART
Jack London Sq Amtrak
Alameda/ Oakland Ferry
CLAREMONT
ASHBY AVE
TUNNEL RD
BROADWAY
BROADWAY TER
MORAGA AVE
OAKLAND AVE
GRAND AVE
MARITIME ST
7TH ST
MIDDLE HARBOR RD
EMBARCADERO
PARK BLVD
LAKESHORE
JOAQUIN MILLER RD
REDWOOD RD
FOOTHILL
INTERNATIONAL BLVD
FOOTHILL BLVD
SEMINARY AVE
BANCROFT AVE
MACARTHUR BLVD
MOUNTAIN BLVD
SKYLINE BLVD
KELLER AVE
GOLF LINKS RD
HEGENBERGER RD
EDGEWATER DR
SAN LEANDRO ST
DOOLITTLE DR
AIRPORT DR
ERES AVE
MARKET ST
20TH ST
SAN PABLO
BROADWAY
BAY PL
GRAND AVE
14TH ST
MLK JR WAY
CLAY ST
FRANKLIN
WEBSTER
HARRISON
LAKESIDE DR
WASHINGTON
MADISON
9TH ST
8TH ST
10TH ST
14TH ST
1ST AVE
E 18T
E 15TH ST
E 12TH ST
E 10TH ST
2ND ST
4TH AVE
OAK
EMBARCADERO

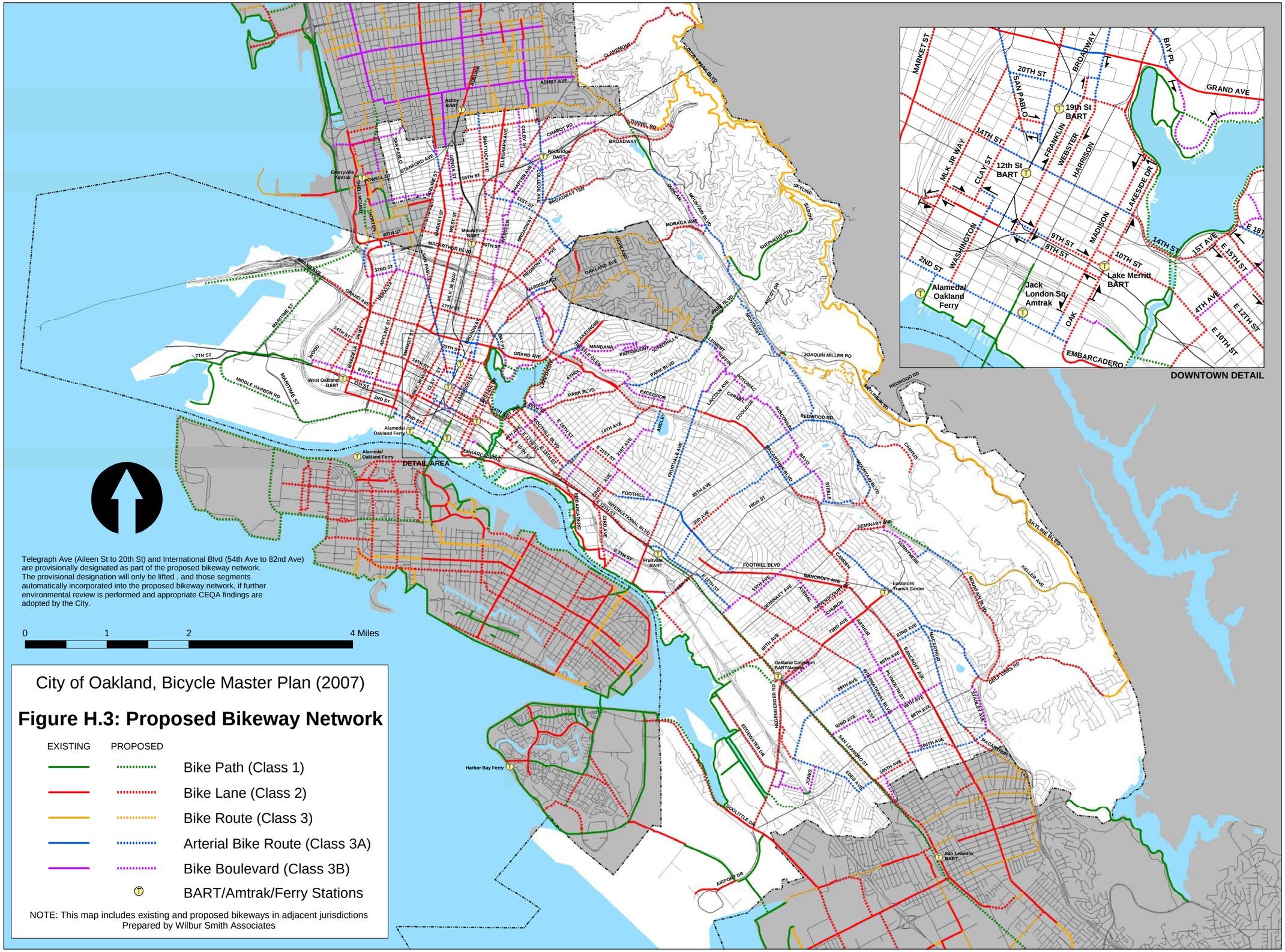
DOWNTOWN DETAIL
DETAIL AREA
Telegraph Ave (Aileen St to 20th St) and International Blvd (54th Ave to 82nd Ave) are provisionally designated as part of the proposed bikeway network. The provisional designation will only be lifted , and those segments automatically incorporated into the proposed bikeway network, if further environmental review is performed and appropriate CEQA findings are adopted by the City.
0
1
2
4 Miles
City of Oakland, Bicycle Master Plan (2007)
Figure H.3: Proposed Bikeway Network
EXISTING
PROPOSED
Bike Path (Class 1)
Bike Lane (Class 2)
Bike Route (Class 3)
Arterial Bike Route (Class 3A)
Bike Boulevard (Class 3B)
BART/Amtrak/Ferry Stations
NOTE: This map includes existing and proposed bikeways in adjacent jurisdictions
Prepared by Wilbur Smith Associates

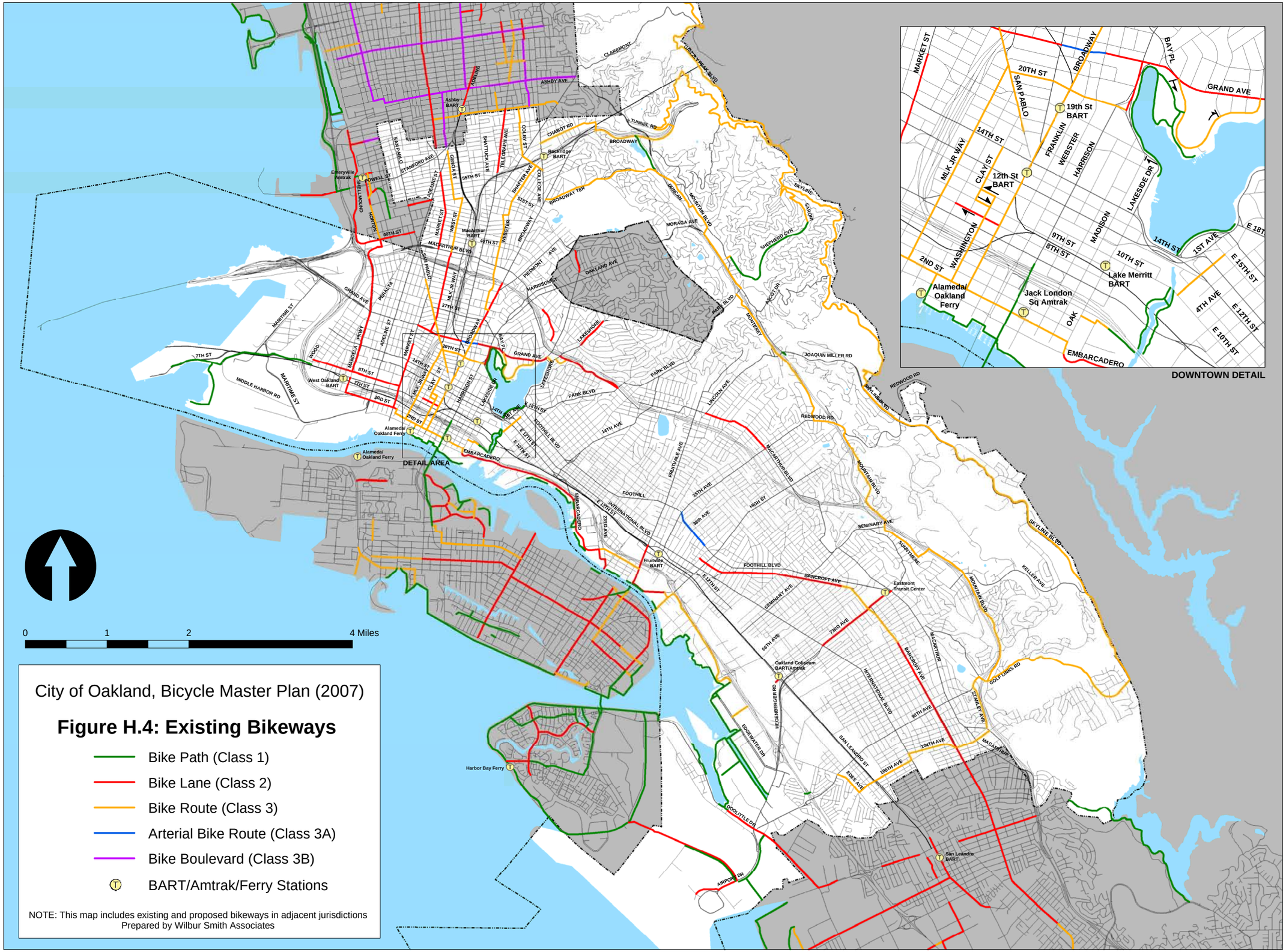
City of Oakland, Bicycle Master Plan (2007)
Figure H.4: Existing Bikeways
Bike Path (Class 1)
Bike Lane (Class 2)
Bike Route (Class 3)
Arterial Bike Route (Class 3A)
Bike Boulevard (Class 3B)
BART/Amtrak/Ferry Stations
NOTE: This map includes existing and proposed bikeways in adjacent jurisdictions
Prepared by Wilbur Smith Associates
0
1
2
4 Miles
DETAIL AREA
DOWNTOWN DETAIL
Ashby BART
Emeryville Amtrak
Beckridge BART
MacArthur BART
West Oakland BART
Alameda/ Oakland Ferry
Fruitvale BART
Harbor Bay Ferry
Oakland Coliseum BART/Amtrak
Eastmont Transit Center
San Leandro BART
19th St BART
12th St BART
Lake Merritt BART
Jack London Sq Amtrak
Alameda/ Oakland Ferry

City of Oakland, Bicycle Master Plan (2007)

Figure H.5: Existing Bicycle Parking and Support Facilities

Bicycle Parking Capacity

- 2 - 4 Bikes
- 4 - 10 Bikes
- More than 10 Bikes
- Changing Facilities
- BART/Amtrak/Ferry Stations

Prepared by Wilbur Smith Associates

0 1 2 4 Miles

DETAIL AREA

DOWNTOWN DETAIL

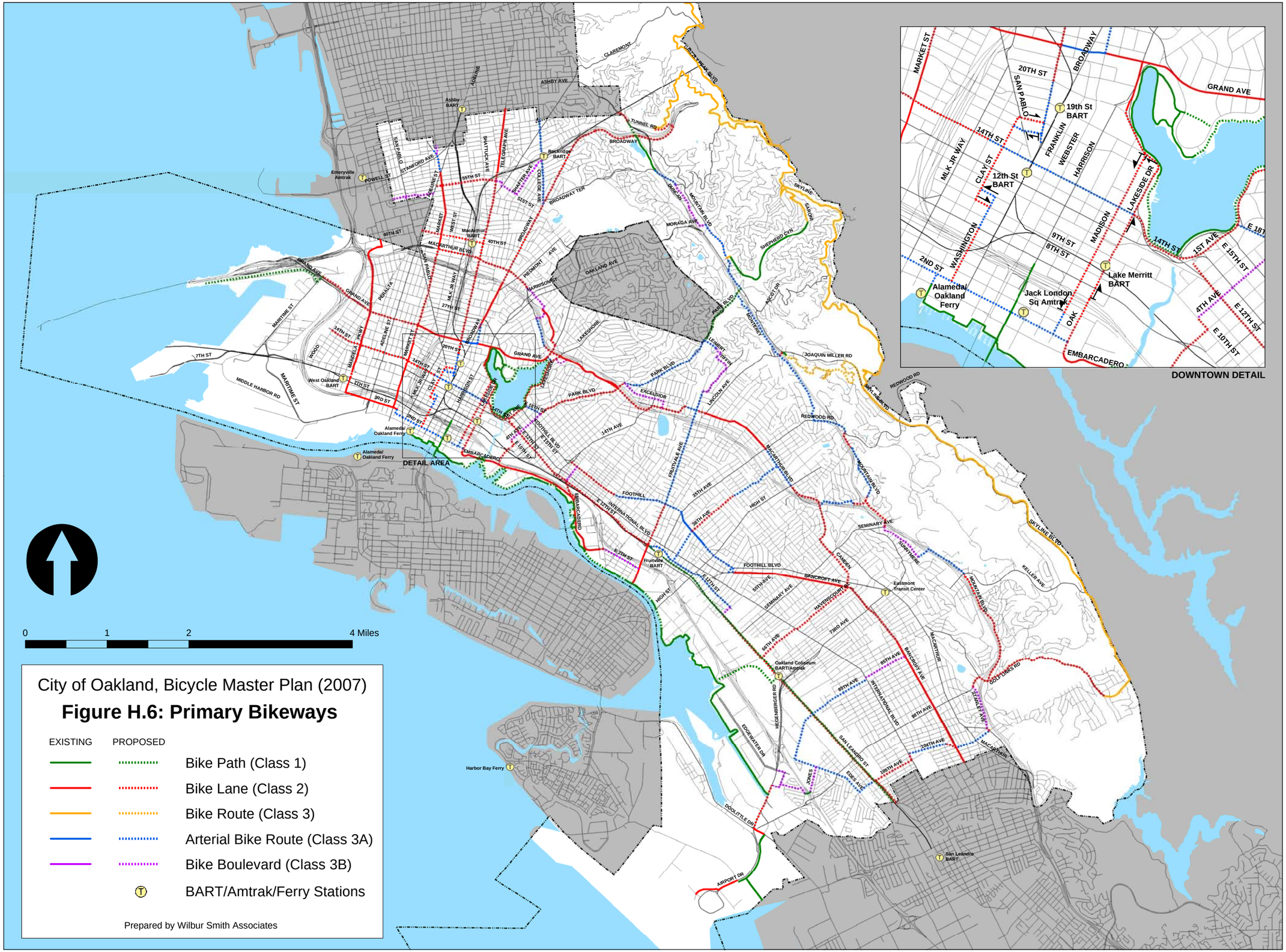
City of Oakland, Bicycle Master Plan (2007)
Figure H.6: Primary Bikeways
EXISTING
PROPOSED
Bike Path (Class 1)
Bike Lane (Class 2)
Bike Route (Class 3)
Arterial Bike Route (Class 3A)
Bike Boulevard (Class 3B)
BART/Amtrak/Ferry Stations
Prepared by Wilbur Smith Associates
0
1
2
4 Miles
DETAIL AREA
DOWNTOWN DETAIL
19th St BART
12th St BART
Lake Merritt BART
Jack London Sq Amtrak
Alameda/ Oakland Ferry
Ashby BART
Emeryville Amtrak
Rockridge BART
MacArthur BART
West Oakland BART
Fruitvale BART
Eastmont Transit Center
Oakland Coliseum BART/Amtrak
San Leandro BART
Harbor Bay Ferry

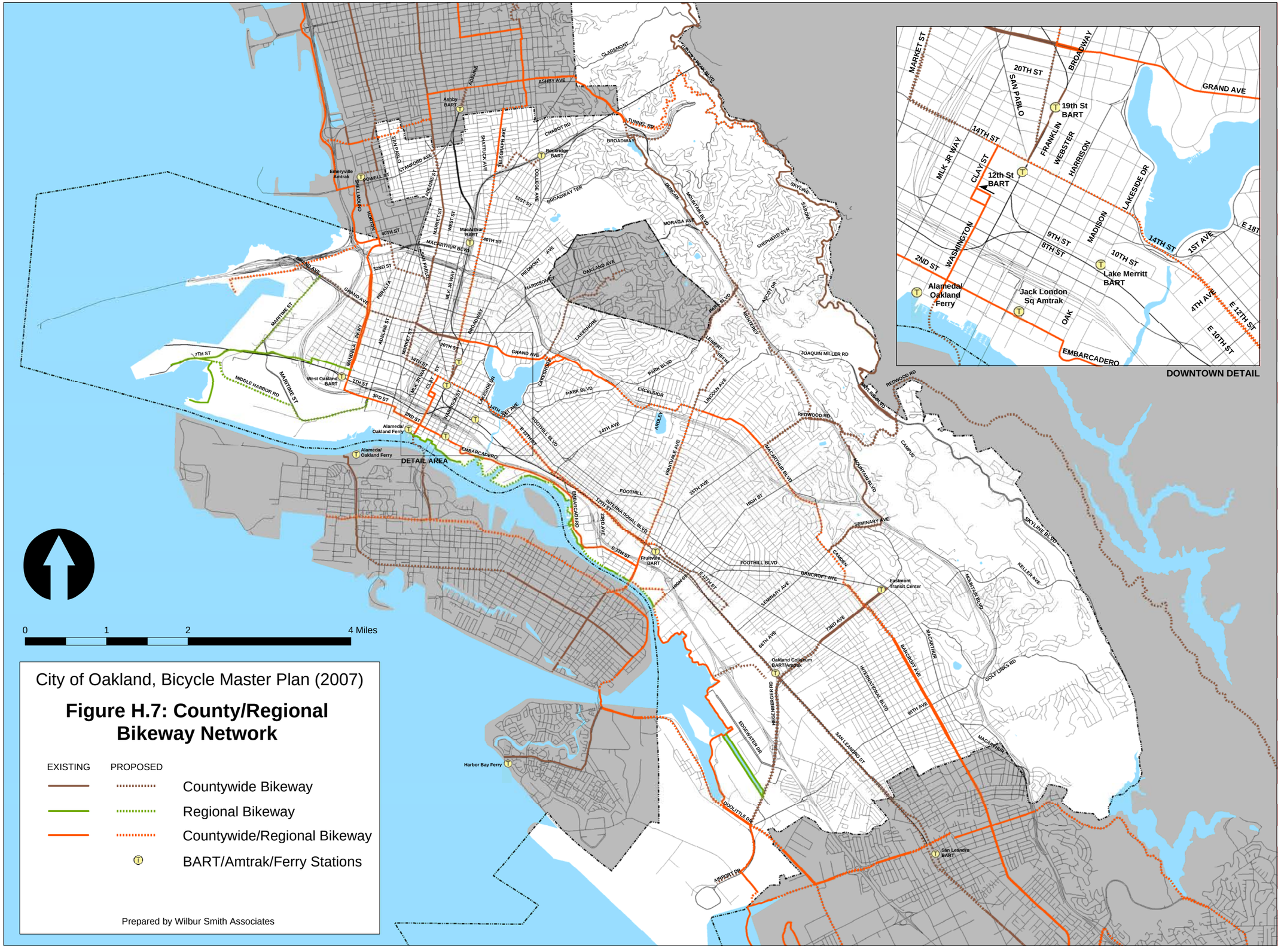
City of Oakland, Bicycle Master Plan (2007)
Figure H.7: County/Regional Bikeway Network
EXISTING
PROPOSED
Countywide Bikeway
Regional Bikeway
Countywide/Regional Bikeway
BART/Amtrak/Ferry Stations
Prepared by Wilbur Smith Associates
0
1
2
4 Miles
DETAIL AREA
DOWNTOWN DETAIL
Ashby BART
Emeryville Amtrak
Rockridge BART
MacArthur BART
West Oakland BART
Alameda/ Oakland Ferry
Fruitvale BART
Harbor Bay Ferry
Oakland Coliseum BART/Amtrak
Eastmont Transit Center
San Leandro BART
19th St BART
12th St BART
Lake Merritt BART
Jack London Sq Amtrak
ASHBY AVE
CLAREMONT
TUNNEL RD
CHABOT RD
BROADWAY
STANFORD AVE
SHATTUCK AVE
TELEGRAPH AVE
COLLEGE AVE
BROADWAY TER
MACARTHUR BLVD
MORAGA AVE
OAKLAND AVE
PIEDMONT AVE
HARRISON ST
LAKESHORE
PARK BLVD
GRAND AVE
MARITIME ST
MIDDLE HARBOR RD
EMBARCADERO
FOOTHILL BLVD
INTERNATIONAL BLVD
SEMINARY AVE
BANCROFT AVE
HEGENBERGER RD
EDGEWATER DR
DOOLITTLE DR
AIRPORT DR
SAN LEANDRO ST
MACARTHUR
GOLF LINKS RD
KELLER AVE
SKYLINE BLVD
CAMPUS
REDWOOD RD
JOAQUIN MILLER RD
MONTCLAIRE
SHEPHERD CYN
MOUNTAIN BLVD
LINCOLN AVE
EXCELSIOR
FRUITVALE AVE
HIGH ST
35TH AVE
73RD AVE
66TH AVE
98TH AVE
14TH AVE
23RD AVE
E 12TH ST
E 10TH ST
E 18TH
4TH AVE
1ST AVE
14TH ST
MARKET ST
BROADWAY
20TH ST
SAN PABLO
FRANKLIN
WEBSTER
HARRISON
MADISON
LAKESIDE DR
MLK JR WAY
CLAY ST
WASHINGTON
9TH ST
8TH ST
10TH ST
2ND ST
OAK
EMBARCADERO